 Boundary











|  Boundary 12.3 ac

SOIL CODE	SOIL DESCRIPTION	ACRES	%	CAP
CaB	Candor sand, 0 to 6 percent slopes	0.1	1.11	3s
AuB	Autryville sand, 0 to 6 percent slopes	8.6	70.04	2s
FxB	Foxworth sand, 0 to 6 percent slopes	3.5	28.86	3s
TOTALS		12.3	100%	2.3

## Capability Legend

Increased Limitations and Hazards

Decreased Adaptability and Freedom of Choice Users

Land, Capability Class(non-irrigated)								
	1	2	3	4	5	6	7	8
'Wild Life'	•	•	•	•	•	•	•	•
Forestry	•	•	•	•	•	•	•	
Limited	•	•	•	•	•	•	•	
Moderate	•	•	•	•	•	•		
Intense	•	•	•	•	•			
Limited	•	•	•	•				
Moderate	•	•	•					
Intense	•	•						
Very Intense	•							

## Grazing Cultivation

(c) climatic limitations (e) susceptibility to erosion

(s) soil limitations within the rooting zone (w) excess of water