

- Boundary
- Stream, Intermittent
- River/Creek
- Water Body

|  Boundary 23.6 ac









SOIL CODE	SOIL DESCRIPTION	ACRES	%	CAP
CaB	Candor sand, 0 to 6 percent slopes	13.7	57.97	3s
ApC	Alpin sand, 6 to 10 percent slopes	2.4	10.1	6s
ApB	Alpin sand, 0 to 6 percent slopes, Carolina and Georgia Sandhills	7.2	30.74	4s
CoC	Cowarts loamy sand, 6 to 10 percent slopes	0.3	1.19	4e
TOTALS		23.6	100%	3.62

### Capability Legend

Increased Limitations and Hazards

Decreased Adaptability and Freedom of Choice Users

Land, Capability

								
	1	2	3	4	5	6	7	8
'Wild Life'	•	•	•	•	•	•	•	•
Forestry	•	•	•	•	•	•	•	
Limited	•	•	•	•	•	•	•	
Moderate	•	•	•	•	•	•		
Intense	•	•	•	•	•			
Limited	•	•	•	•				
Moderate	•	•	•					
Intense	•	•						
Very Intense	•							

### Grazing Cultivation

(c) climatic limitations (e) susceptibility to erosion

(s) soil limitations within the rooting zone (w) excess of water