



|  Boundary 21.0 ac









SOIL CODE	SOIL DESCRIPTION	ACRES	%	CAP
ApB	Alpin sand, 0 to 6 percent slopes, Carolina and Georgia Sandhills	21.0	100.0	4s
TOTALS		21.0	100%	4.0

### Capability Legend

Increased Limitations and Hazards

Decreased Adaptability and Freedom of Choice Users

Land, Capability

								
	1	2	3	4	5	6	7	8
'Wild Life'	•	•	•	•	•	•	•	•
Forestry	•	•	•	•	•	•	•	
Limited	•	•	•	•	•	•	•	
Moderate	•	•	•	•	•	•		
Intense	•	•	•	•	•			
Limited	•	•	•	•				
Moderate	•	•	•					
Intense	•	•						
Very Intense	•							

### Grazing Cultivation

(c) climatic limitations (e) susceptibility to erosion

(s) soil limitations within the rooting zone (w) excess of water