

8.5 Acres Cartersville Florence County SC

Florence County, South Carolina, 8.5 AC +/-



- Boundary
- Stream, Intermittent
- River/Creek
- Water Body

|  Boundary 8.3 ac









SOIL CODE	SOIL DESCRIPTION	ACRES	%	CAP
NoB	Norfolk loamy sand, 2 to 6 percent slopes	5.8	70.32	2e
Ly	Lynchburg sandy loam, 0 to 2 percent slopes	0.7	8.16	2w
NoA	Norfolk loamy sand, 0 to 2 percent slopes	1.4	17.15	1
Go	Goldsboro loamy sand	0.4	4.36	2w
TOTALS		8.3	100%	1.83

Capability Legend

Increased Limitations and Hazards

Decreased Adaptability and Freedom of Choice Users

Land, Capability

								
	1	2	3	4	5	6	7	8
'Wild Life'	•	•	•	•	•	•	•	•
Forestry	•	•	•	•	•	•	•	
Limited	•	•	•	•	•	•	•	
Moderate	•	•	•	•	•	•		
Intense	•	•	•	•	•			
Limited	•	•	•	•				
Moderate	•	•	•					
Intense	•	•						
Very Intense	•							

Grazing Cultivation

(c) climatic limitations (e) susceptibility to erosion

(s) soil limitations within the rooting zone (w) excess of water