

# 7 Acres Mack Raley Road Jefferson SC

Chesterfield County, South Carolina, 7 AC +/-



- Boundary
- Stream, Intermittent
- River/Creek
- Water Body

|  Boundary 7.0 ac









SOIL CODE	SOIL DESCRIPTION	ACRES	%	CAP
Ch	Chewacla clay loam, 0 to 2 percent slopes, frequently flooded	0.6	8.13	4w
AeC	Ailey sand, 6 to 10 percent slopes	2.2	31.42	4s
BdC2	Badin silty clay loam, 6 to 10 percent slopes, eroded	1.1	16.27	6e
AaB	Ailey sand, moderately wet, 2 to 6 percent slopes	3.1	44.18	3s
TOTALS		7.0	100%	3.88

### Capability Legend

Increased Limitations and Hazards

Decreased Adaptability and Freedom of Choice Users

Land, Capability

								
	1	2	3	4	5	6	7	8
'Wild Life'	•	•	•	•	•	•	•	•
Forestry	•	•	•	•	•	•	•	
Limited	•	•	•	•	•	•	•	
Moderate	•	•	•	•	•	•		
Intense	•	•	•	•	•			
Limited	•	•	•	•				
Moderate	•	•	•					
Intense	•	•						
Very Intense	•							

### Grazing Cultivation

(c) climatic limitations (e) susceptibility to erosion

(s) soil limitations within the rooting zone (w) excess of water