

- Pharmacy
- Two Way Traffic
- Photo Point
- Boundary

|  Boundary 8.9 ac









SOIL CODE	SOIL DESCRIPTION	ACRES	%	CAP
NoA	Noboco loamy sand, 0 to 2 percent slopes	8.9	100.0	1
TOTALS		8.9	100%	1.0

Capability Legend

Increased Limitations and Hazards

Decreased Adaptability and Freedom of Choice Users

Land, Capability

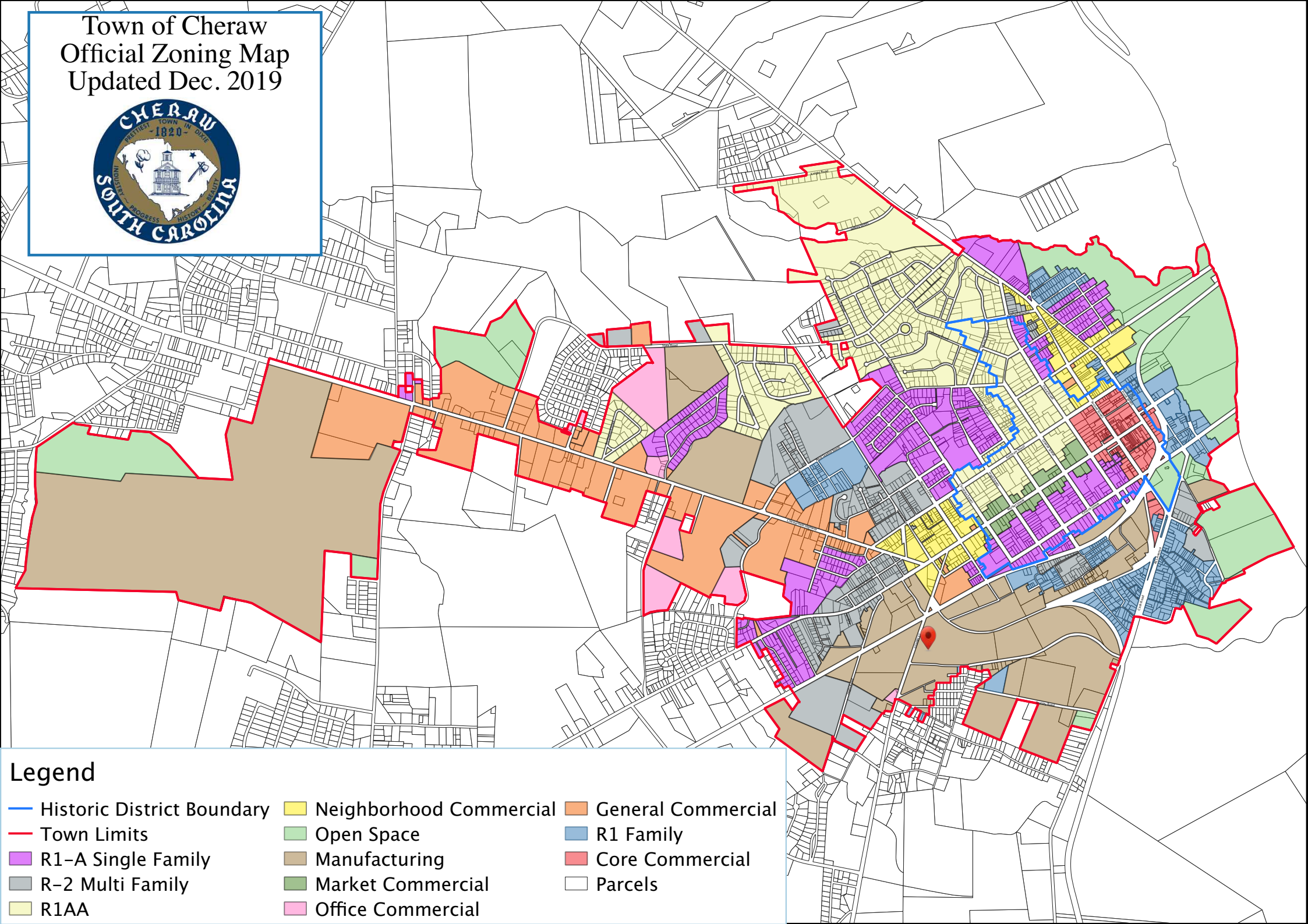
								
	1	2	3	4	5	6	7	8
'Wild Life'	•	•	•	•	•	•	•	•
Forestry	•	•	•	•	•	•	•	
Limited	•	•	•	•	•	•	•	
Moderate	•	•	•	•	•	•		
Intense	•	•	•	•	•			
Limited	•	•	•	•				
Moderate	•	•	•					
Intense	•	•						
Very Intense	•							

Grazing Cultivation

(c) climatic limitations (e) susceptibility to erosion

(s) soil limitations within the rooting zone (w) excess of water

Town of Cheraw
Official Zoning Map
Updated Dec. 2019



Legend

- Historic District Boundary
- Town Limits
- R1-A Single Family
- R-2 Multi Family
- R1AA
- Neighborhood Commercial
- Open Space
- Manufacturing
- Market Commercial
- Office Commercial
- General Commercial
- R1 Family
- Core Commercial
- Parcels